

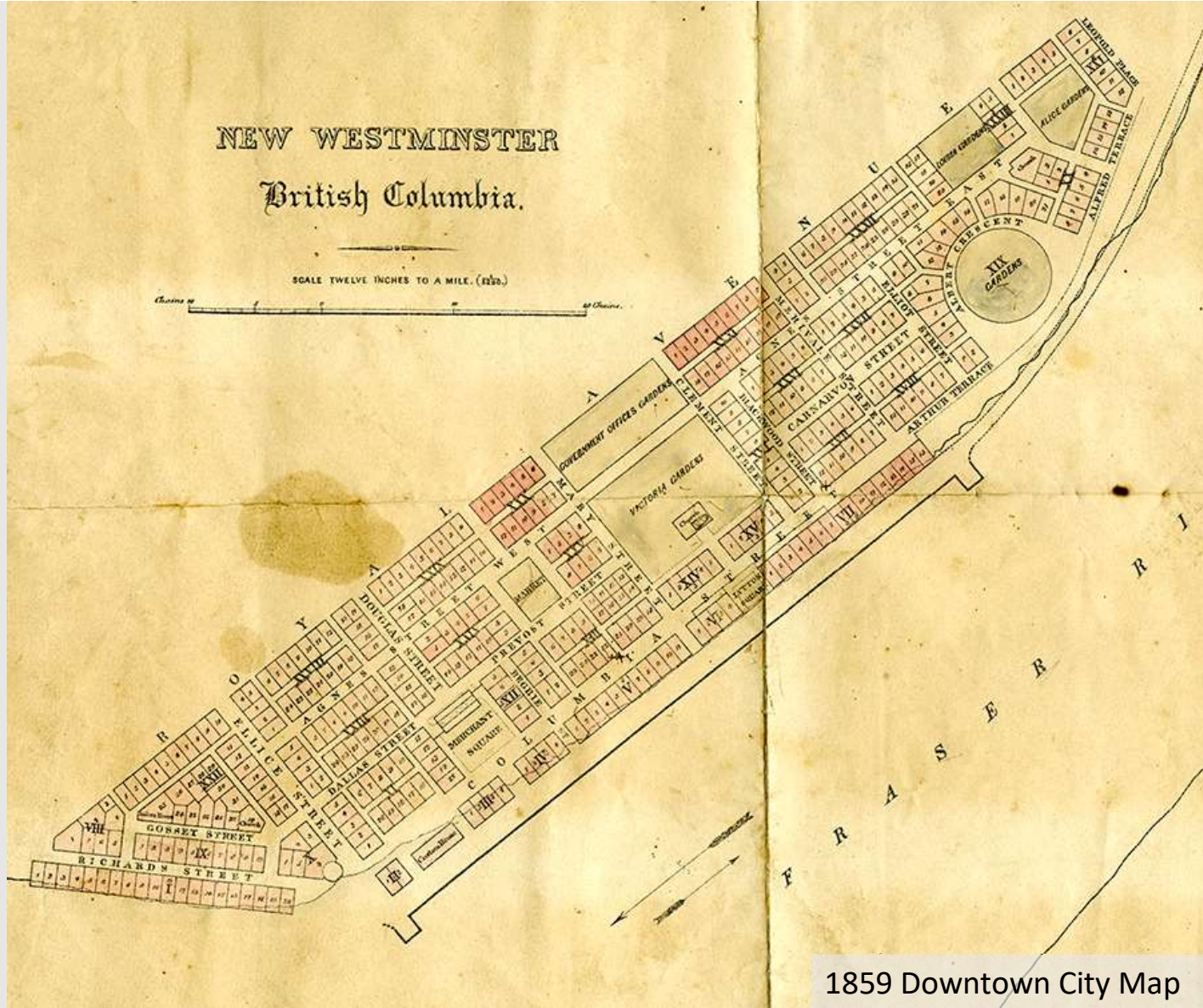
Massey Victory Heights Historic Context

Rob McCullough, Manager, Museums and Heritage Services

Massey Victory Heights Residents Association Meeting
April 8, 2021

NEW WESTMINSTER
British Columbia.

SCALE TWELVE INCHES TO A MILE. (1890.)



1859 Downtown City Map



1866 F.G. Claudet image of
Downtown New Westminster



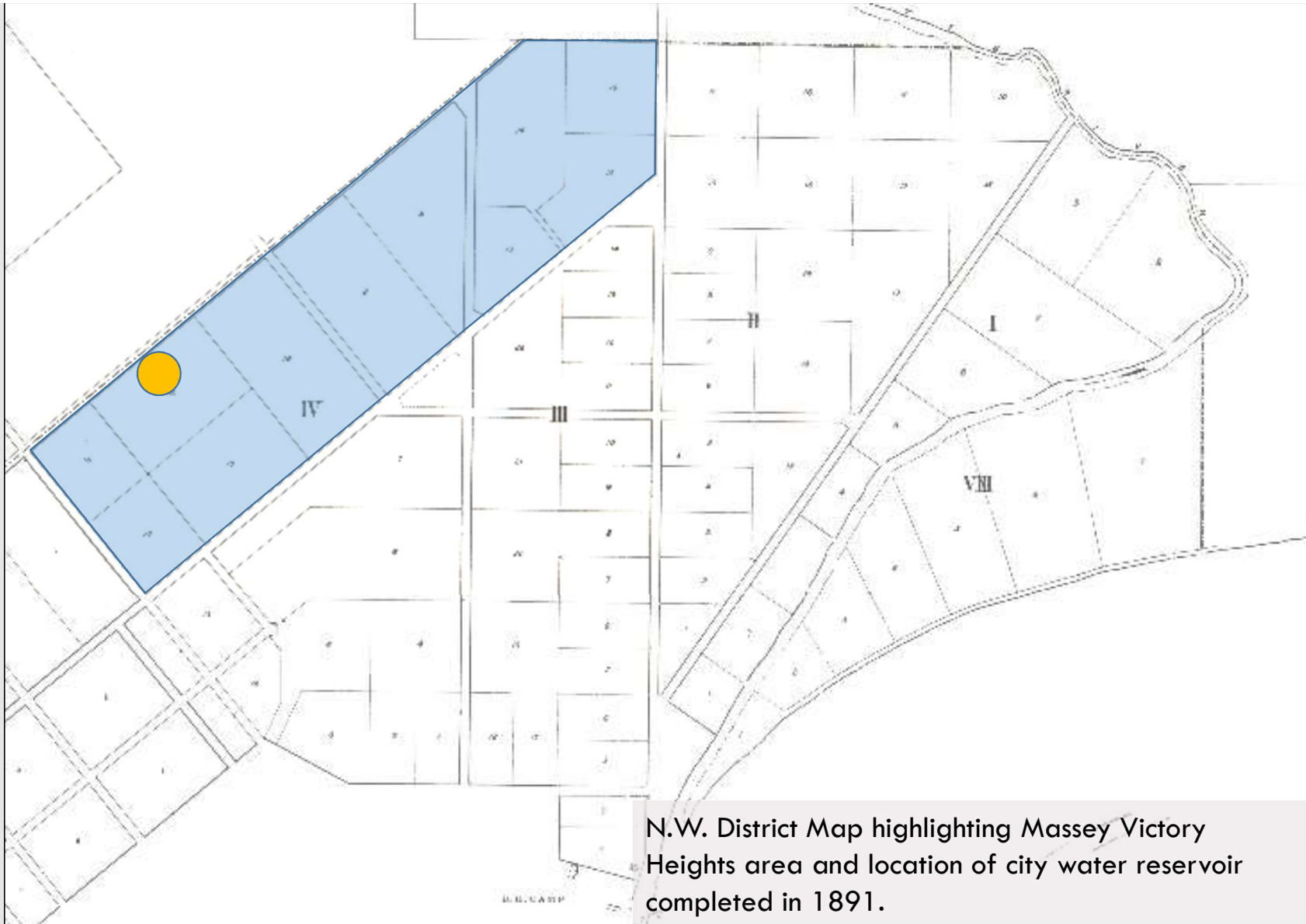
1859 New Westminster District map showing location of Sapper Camp



1862 F.G. Claudet image of Sapper Camp



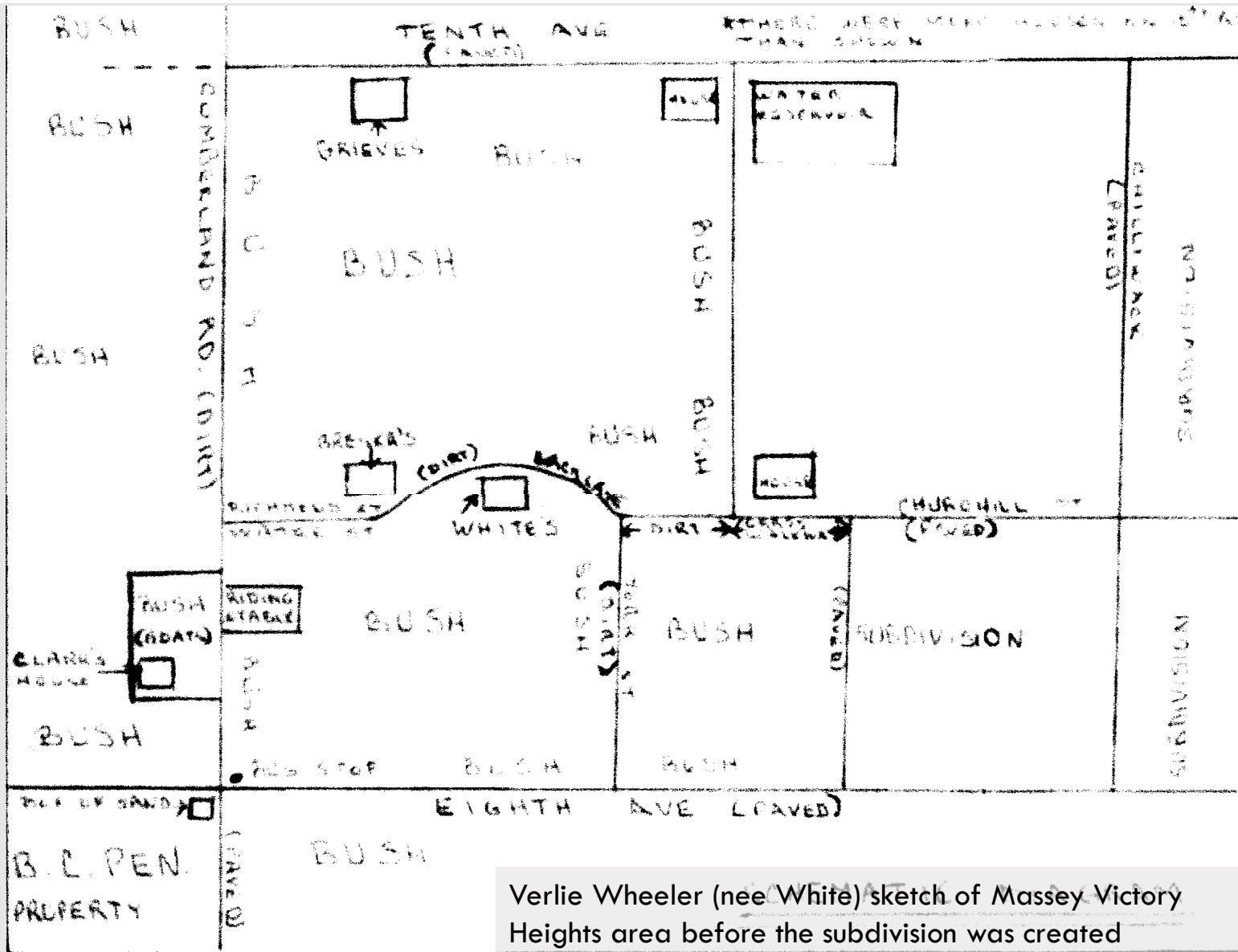
N.W. District Map showing area of city expansion in 1888



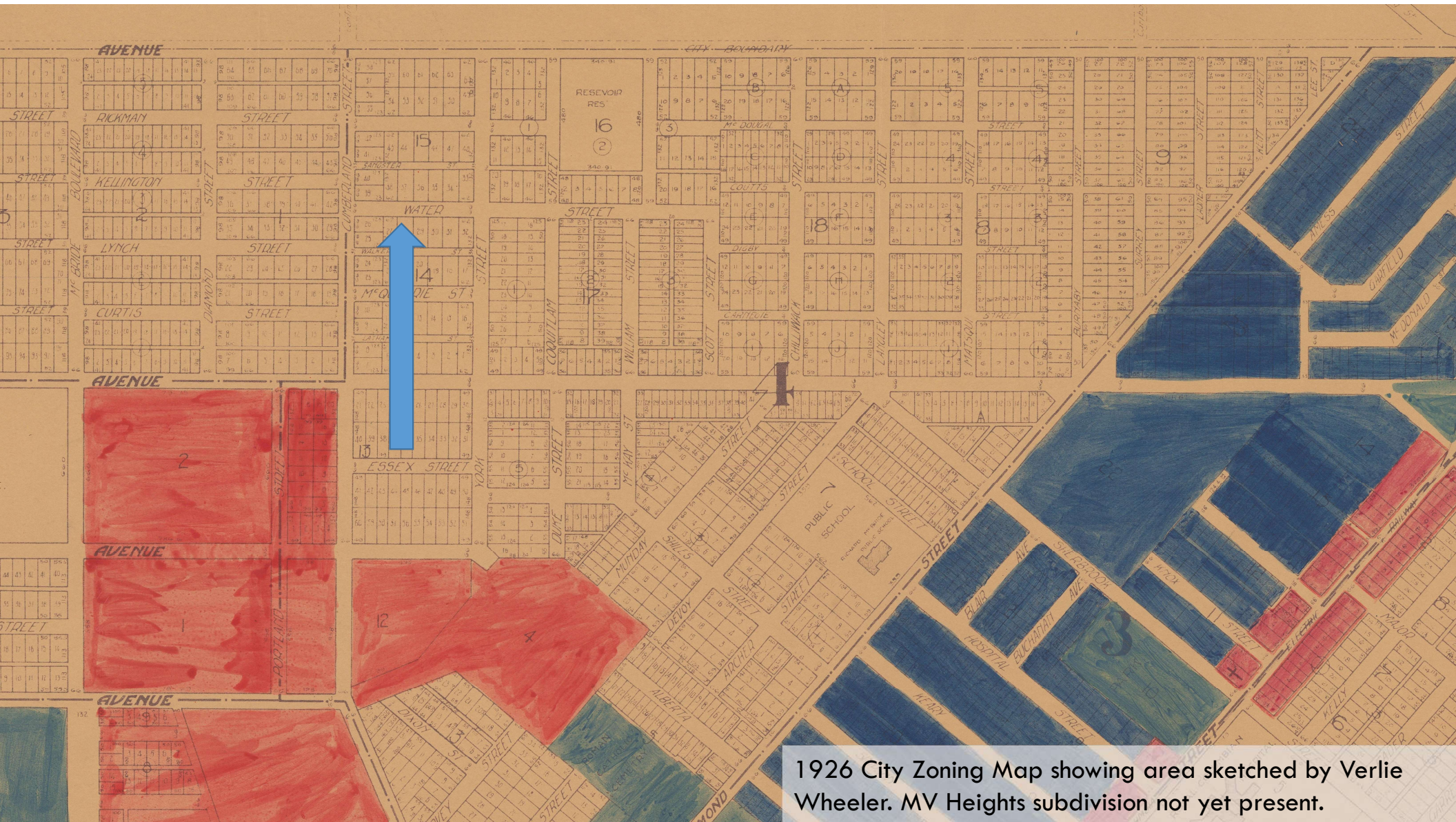
N.W. District Map highlighting Massey Victory Heights area and location of city water reservoir completed in 1891.



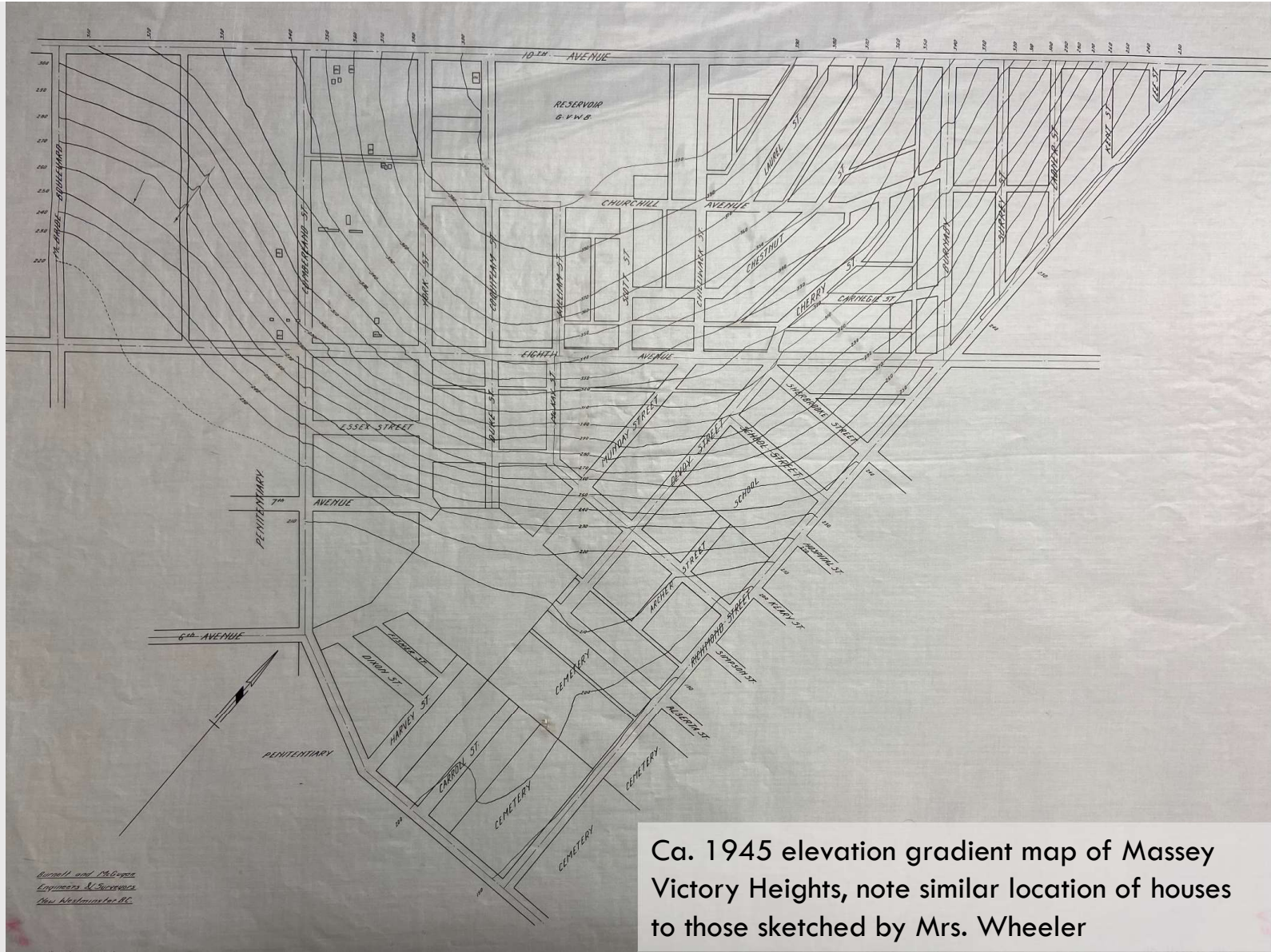
Columbia Street looking east from Begbie Street following the 1898 fire.



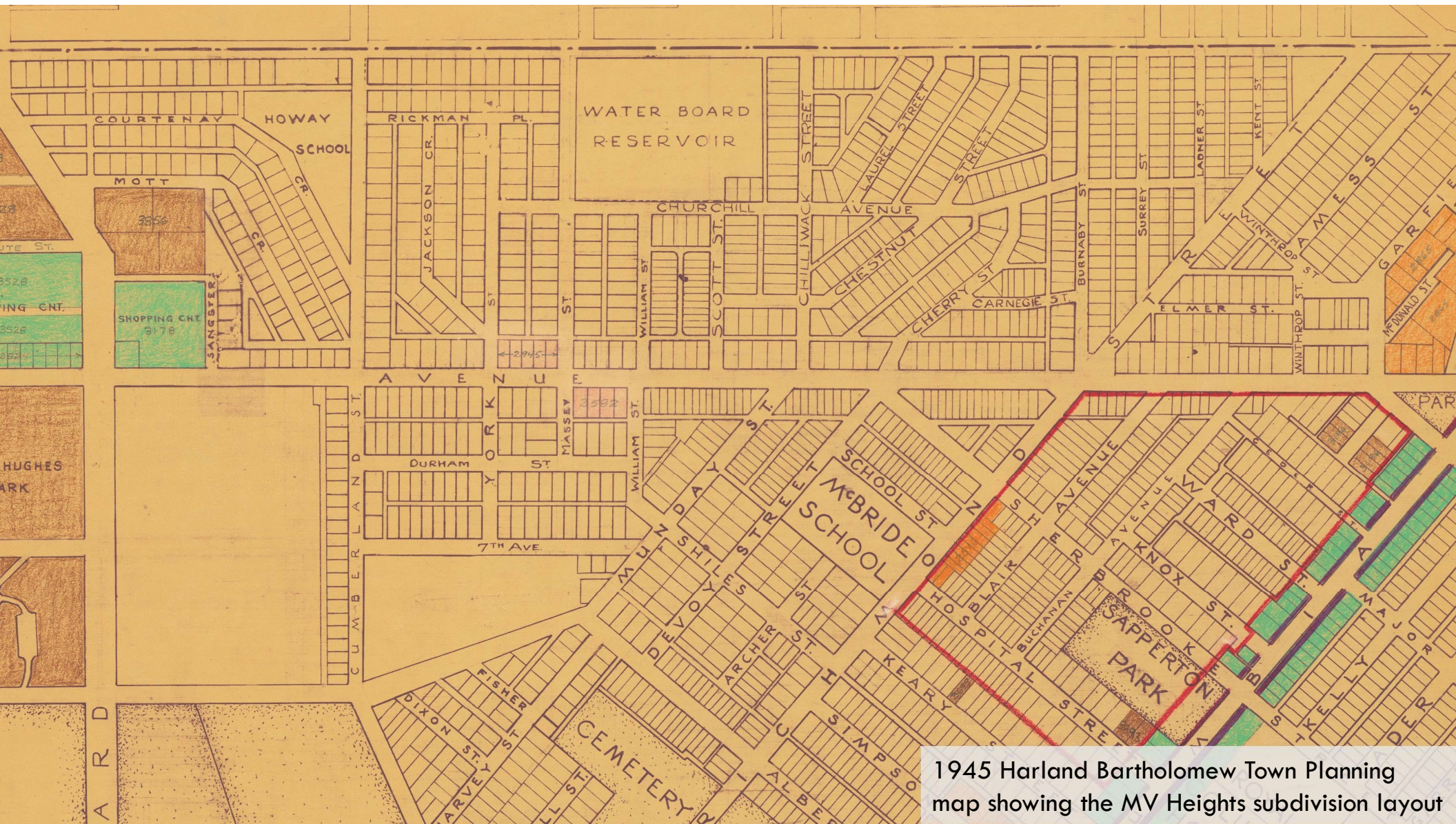
Verlie Wheeler (nee White) SKETCH of Massey Victory Heights area before the subdivision was created



1926 City Zoning Map showing area sketched by Verlie Wheeler. MV Heights subdivision not yet present.




Ca. 1945 elevation gradient map of Massey Victory Heights, note similar location of houses to those sketched by Mrs. Wheeler



1945 Harland Bartholomew Town Planning map showing the MV Heights subdivision layout



1958 Aerial photo of MV Heights looking south east from Burnaby.



1960 Aerial photo of MV Heights looking north east across McBride.



1958 Aerial photo of MV Heights looking south east from Burnaby.



1968 10th Avenue at Elford



1968 10th Avenue at Elford



1953 Houses for sale in Massey Heights



196? Massey Heights Image



Thank You

[Email: museum@newwestcity.ca](mailto:museum@newwestcity.ca)

[Email: archives@newwestcity.ca](mailto:archives@newwestcity.ca)

[Web: www.nwmuseumarchives.ca](http://www.nwmuseumarchives.ca)



Ca. 1949-53 image of Reservoir